

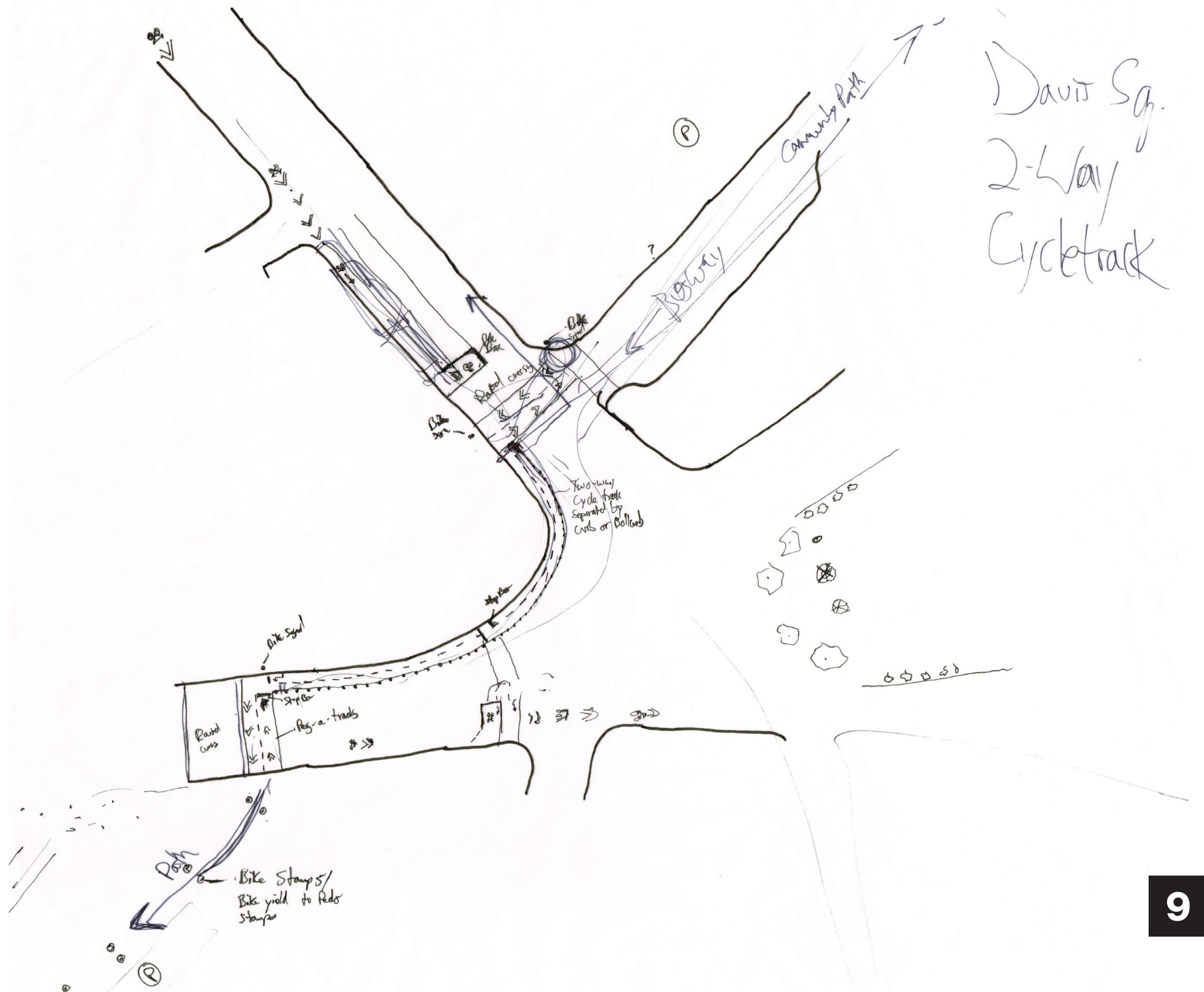


# Somerville *by* DESIGN

## DAVIS SQUARE PIN-UP IDEAS

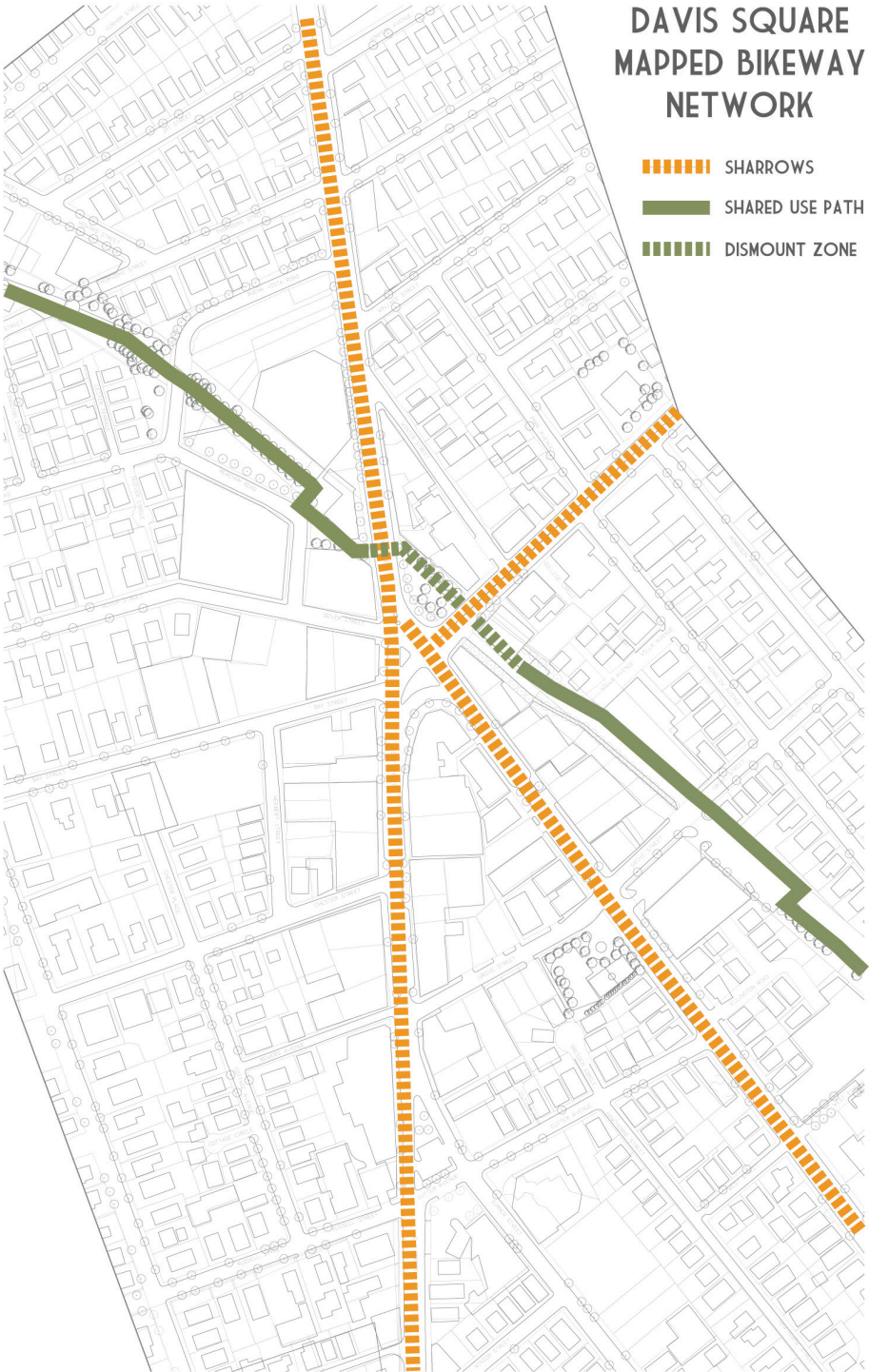
DAVIS SQUARE  
MAIN INTERSECTION

David Sq.  
2-Way  
Cycletrack



# DAVIS SQUARE MAPPED BIKEWAY NETWORK

- SHARROWS
- SHARED USE PATH
- DISMOUNT ZONE



# DAVIS SQUARE ACTUAL BIKEWAY NETWORK

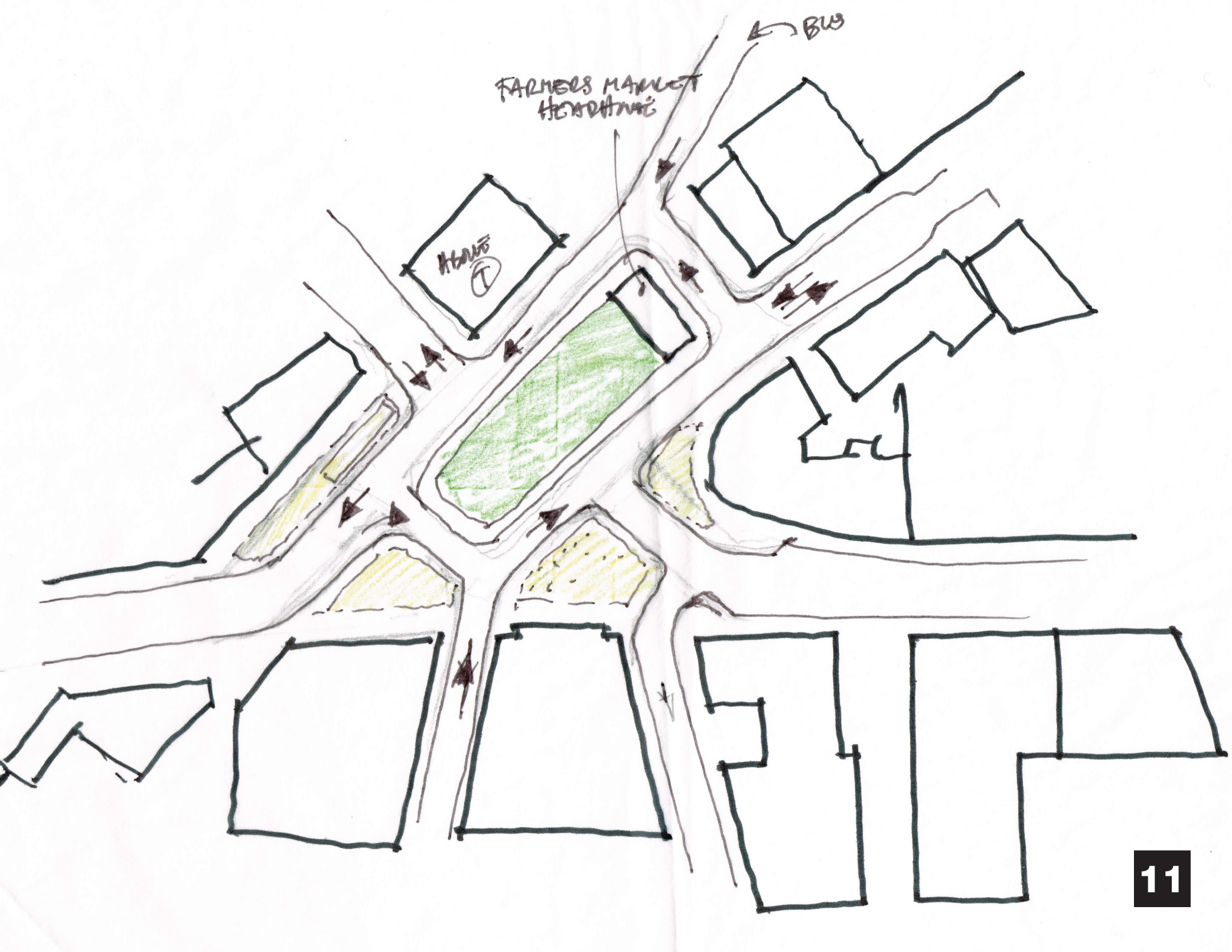
- SHARROWS
- SHARED USE PATH
- PREMIUM BIKE PARKING
- HUBWAY STATION



# DAVIS SQUARE PROPOSED BIKEWAY NETWORK

- SHARROWS
- INBOUND BUS-BIKE LANE
- SHARED USE PATH
- PREMIUM BIKE PARKING
- HUBWAY STATION





DAVIS TRIANGLE  
ABOUT





11/10/11







DAVIS SQUARE — T-PLAN





